




Mauao hazard/ rockfall/ slip register				
Date	Time	Location	What happened	Photo
11/6/25 Example	1pm Example	Base track north, marker 50. Example	500mm rock found on track, clear rolled down. Example	
11/6/25	2pm	200m to sandy beach	Mixture of clay, topsoil and pumice	

11/6/25	2pm	200m after sandy beach	Mixture of clay, topsoil and pumice	
11/6/25	2pm	Shelly Bay look out	Mixture of clay, topsoil and pumice	